


HIGHWAYS DEPARTMENT

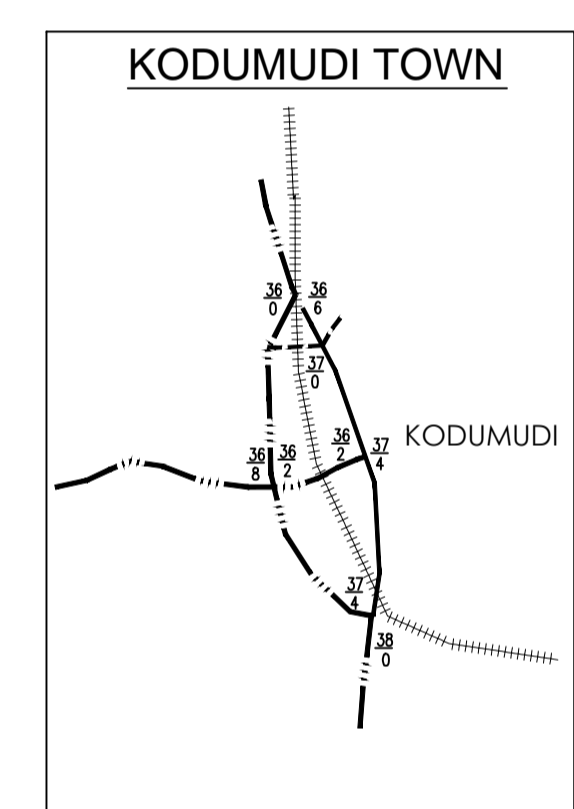
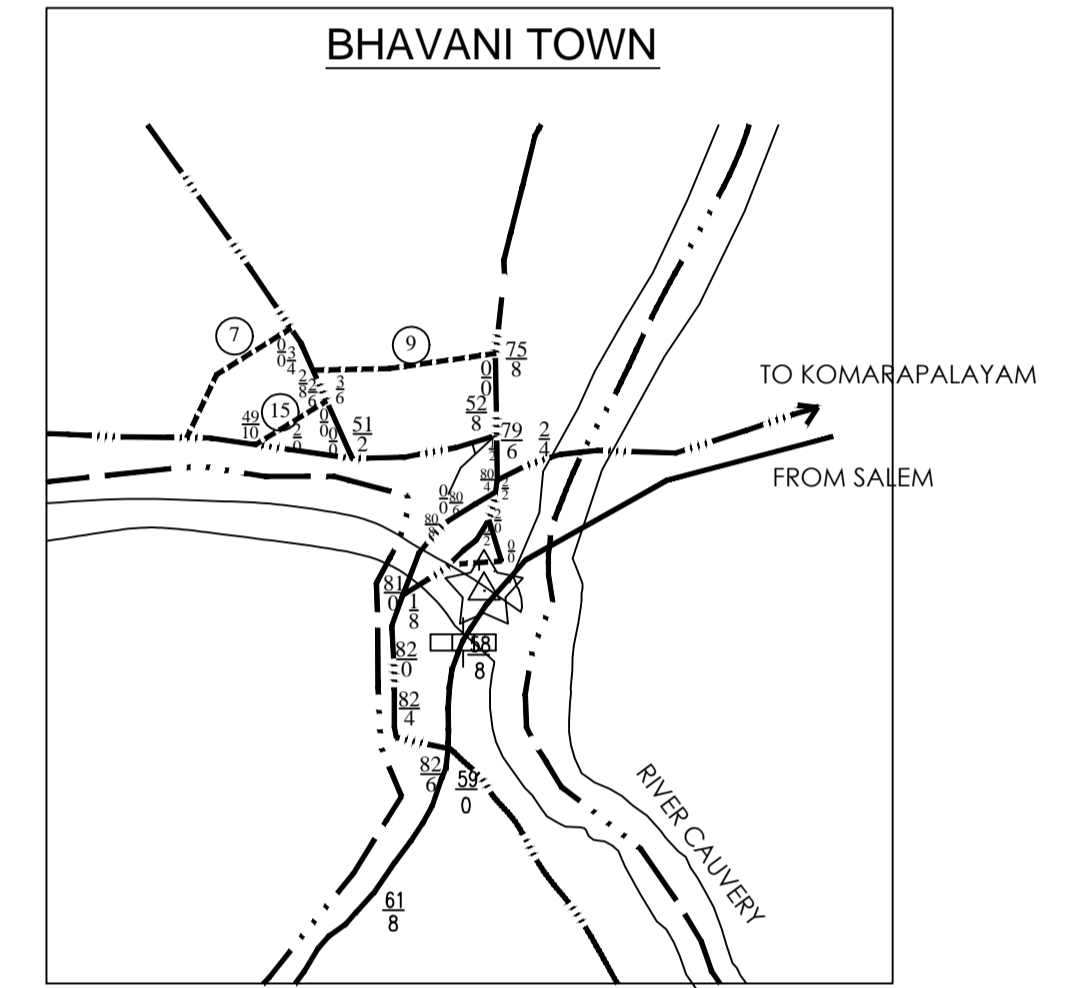
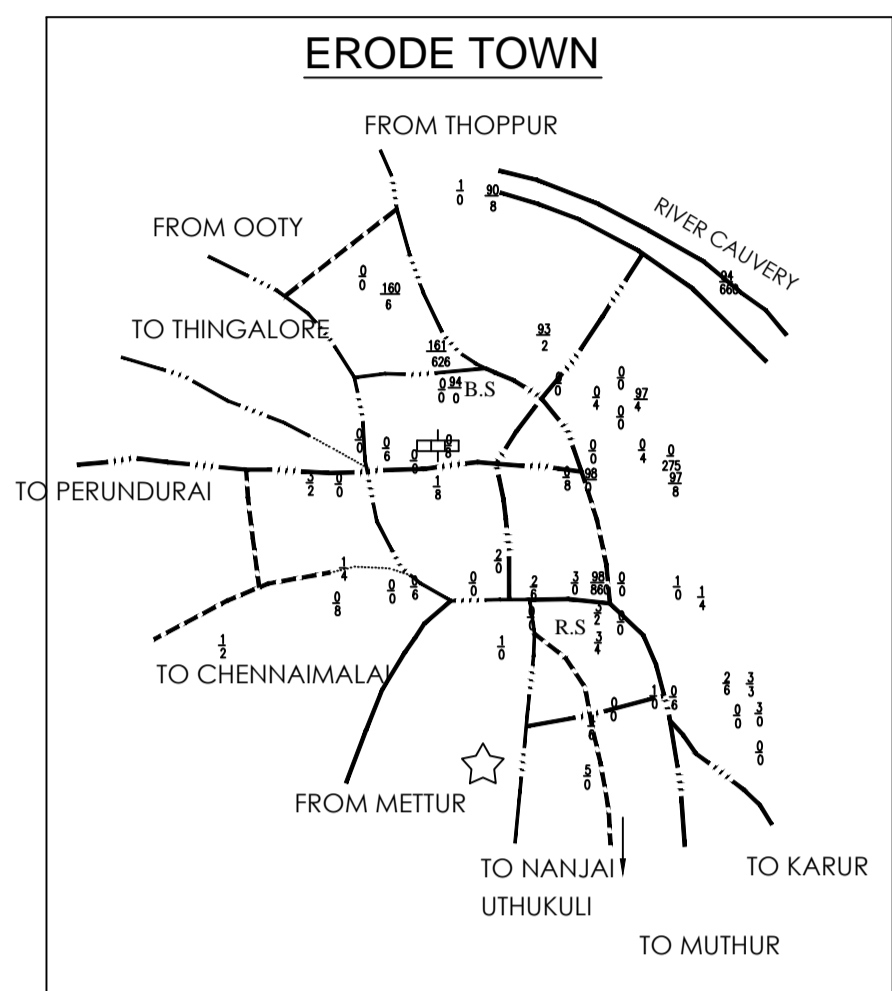
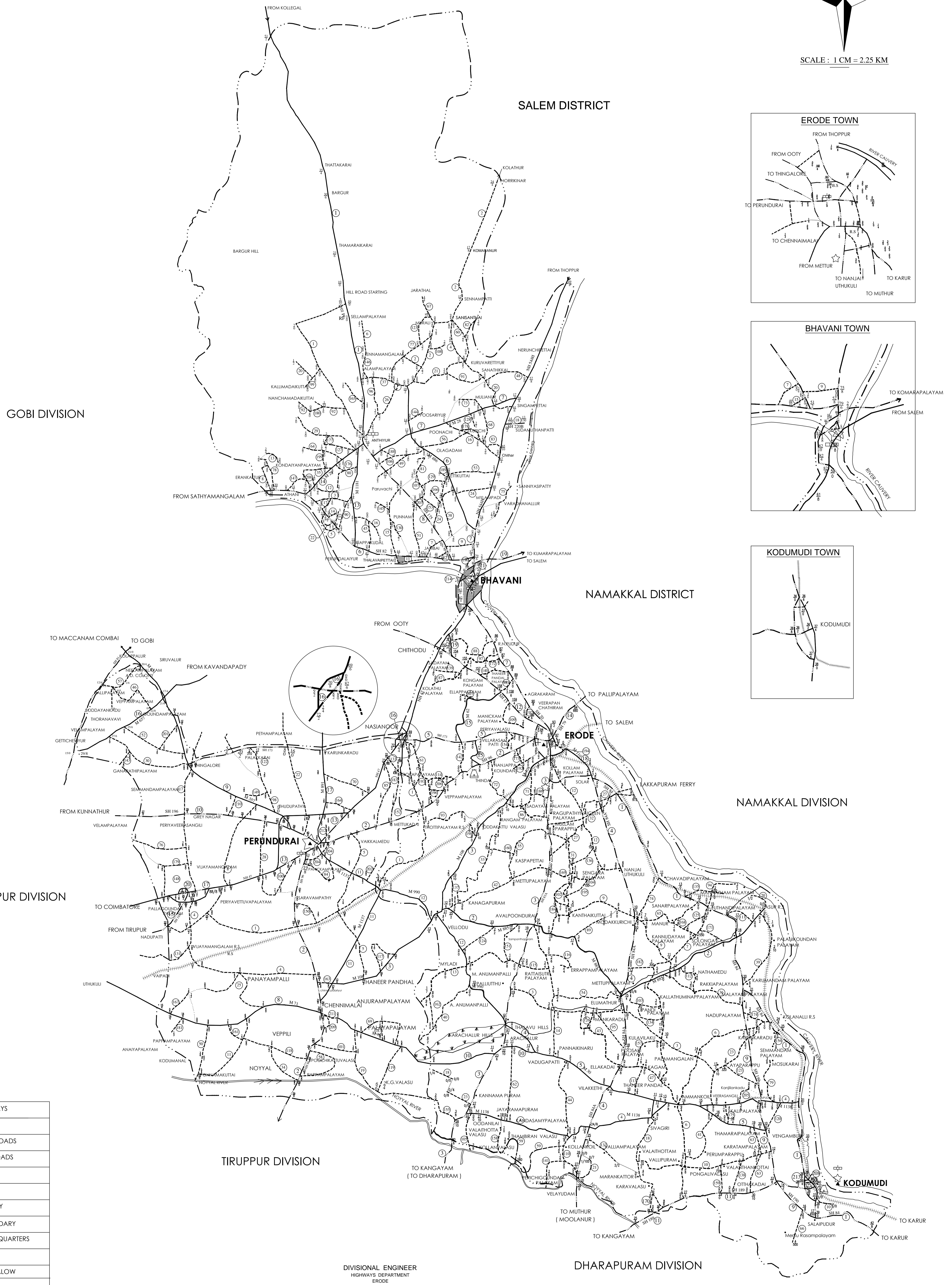
C & M ERODE DIVISION - JURISDICTION MAP

31.03.2019

NORTH



SCALE : 1 CM = 2.25 KM



REFERENCE:-

	NATIONAL HIGHWAYS
	STATE HIGHWAYS
	MAJOR DISTRICT ROADS
	OTHER DISTRICT ROADS
	SUGARCANE ROAD
	RAILWAY TRACK
	DIVISION BOUNDARY
	SUBDIVISION BOUNDARY
	SUBDIVISION HEADQUARTERS
	RIVER
	TRAVELLERS BUNGALOW
	FOREST

DIVISIONAL ENGINEER
HIGHWAYS DEPARTMENT
ERODE